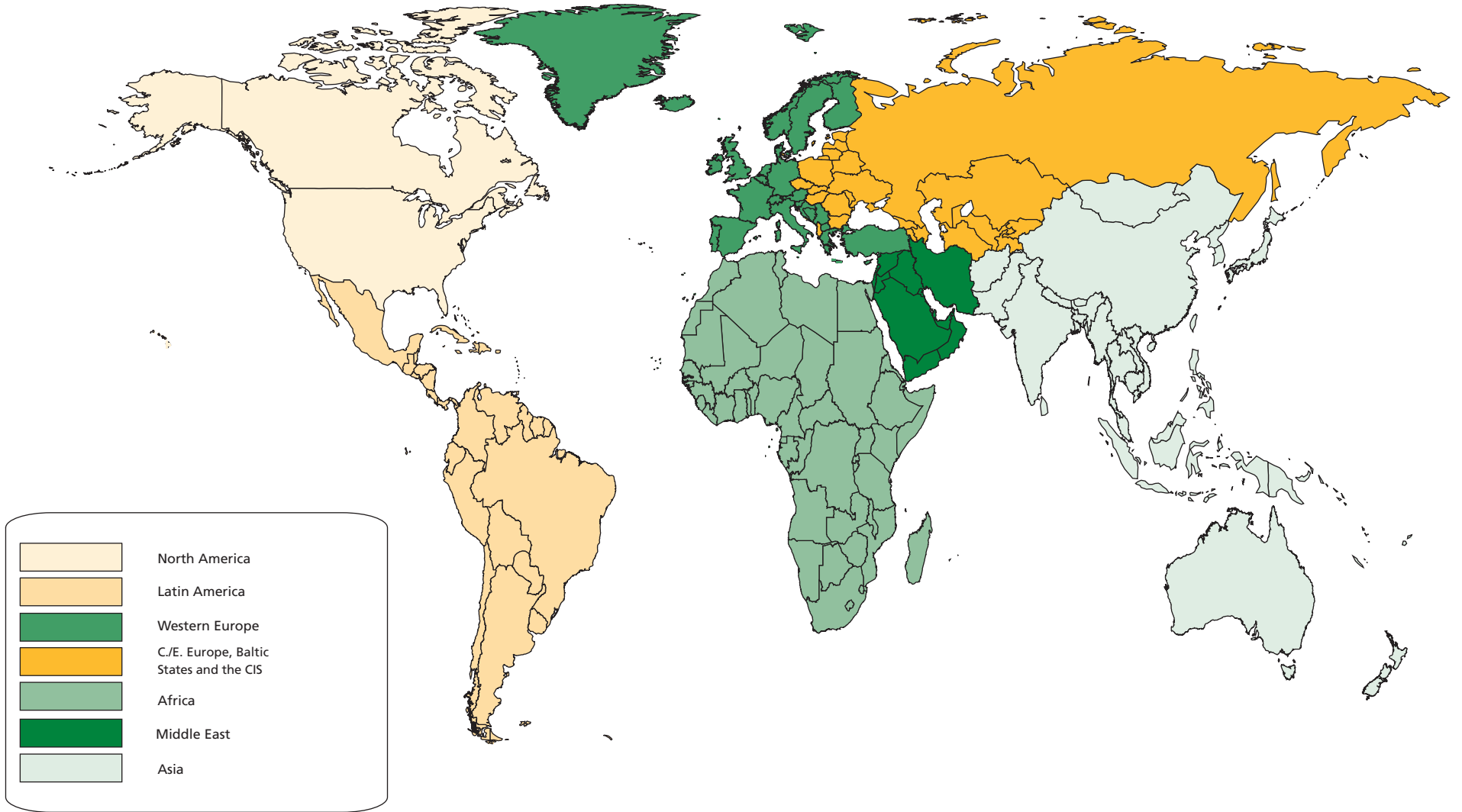


Map M1

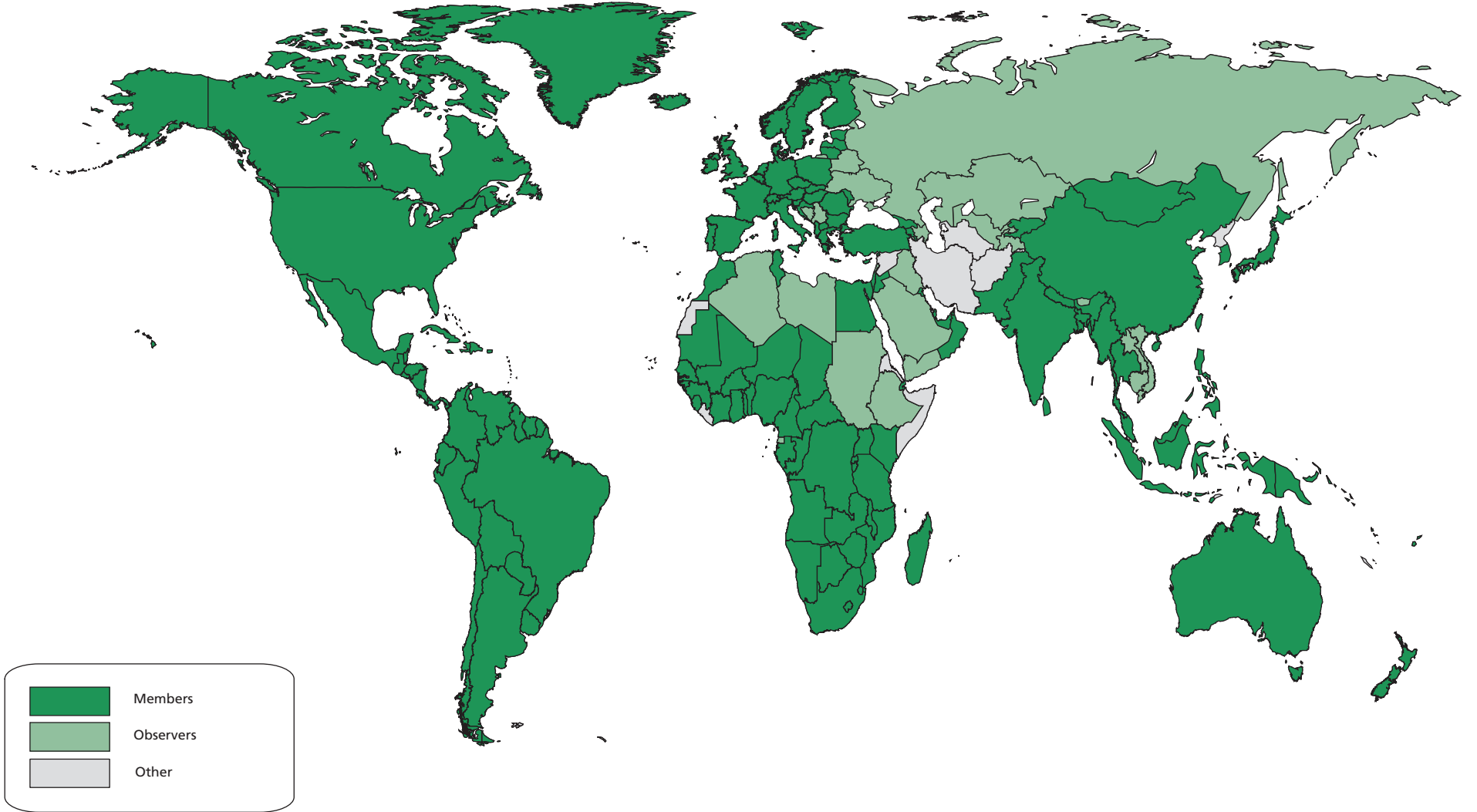
Composition of geographical regions



Note: Colours and boundaries do not imply any judgement on the part of WTO as to the legal status or frontier of any territory.

Map M2
WTO Members and Observers

(August 2004)

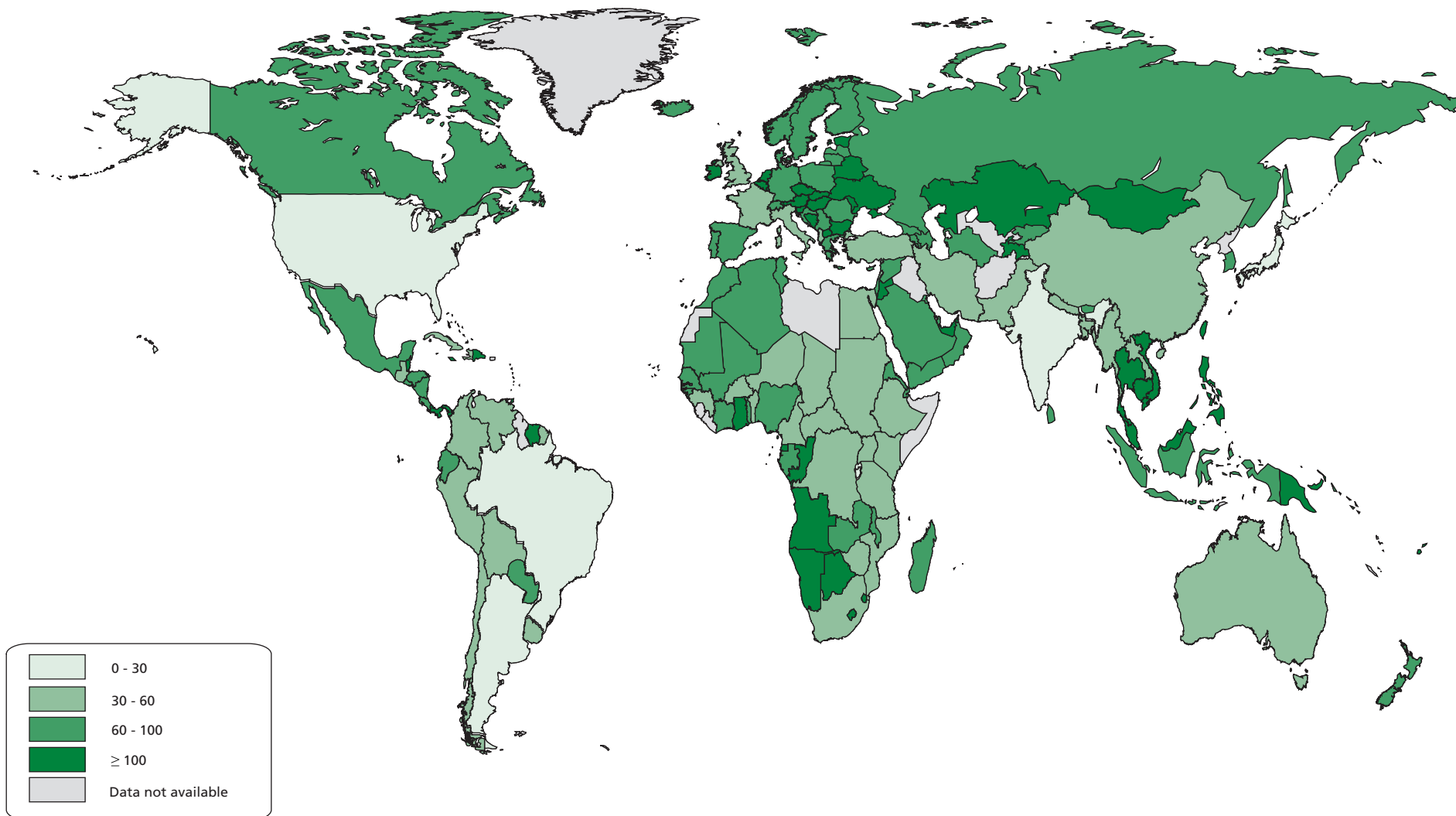


Note: Colours and boundaries do not imply any judgement on the part of WTO as to the legal status or frontier of any territory.

Map M3

Ratio of exports and imports of goods and commercial services to GDP, 2001

(Percentage based on current dollar values)

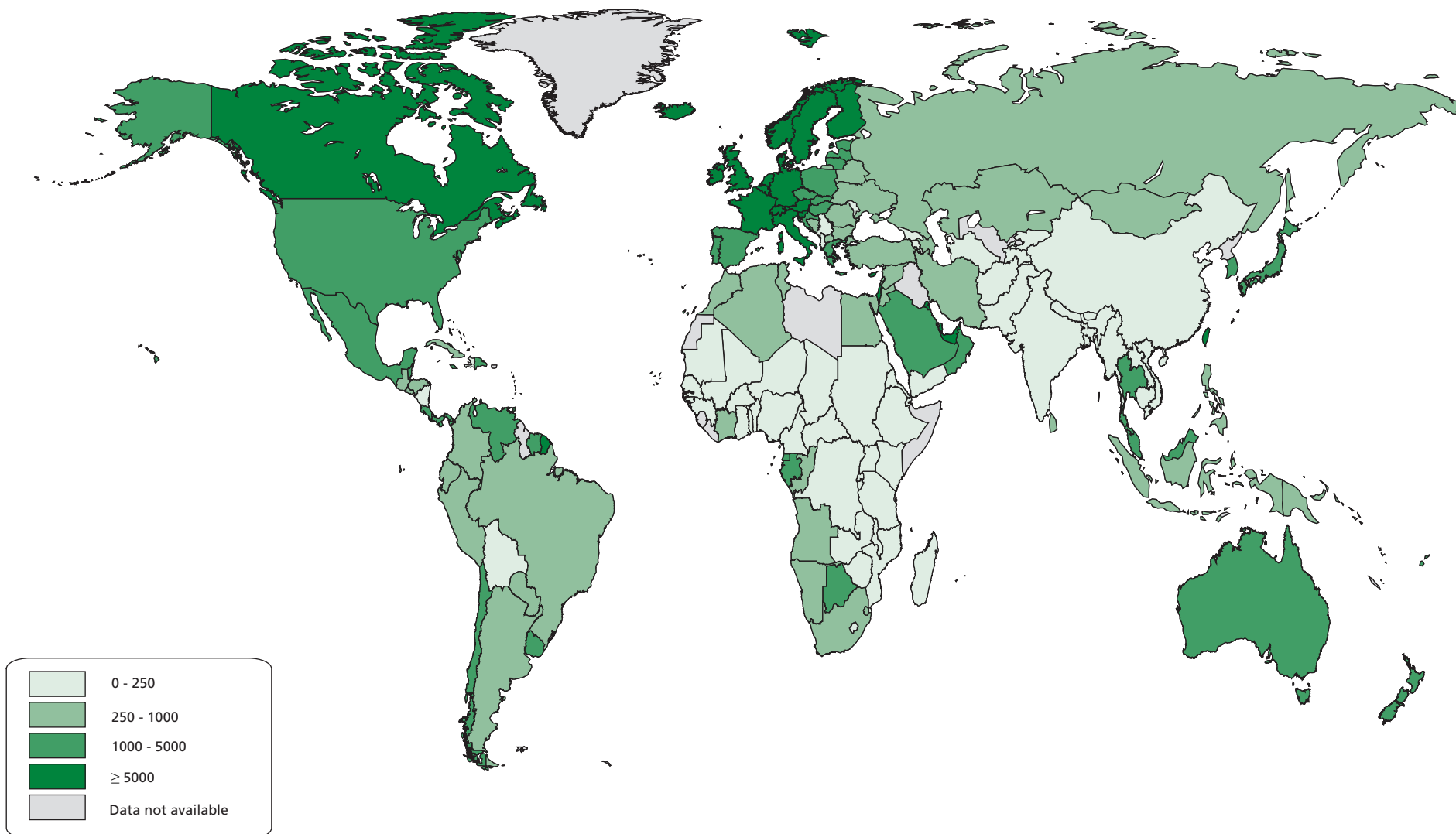


Note: Colours and boundaries do not imply any judgement on the part of WTO as to the legal status or frontier of any territory.

Map M4

Exports of goods and commercial services *per capita*, 2001

(Current dollars)



Note: Colours and boundaries do not imply any judgement on the part of WTO as to the legal status or frontier of any territory.